Shimada et al. Supplementary Data S3
Photographs, sketches, soft X-ray images, and CT images of the tsunami deposits. (a) at SZ1, (b) trench photograph at SZ1, (c) at SZ2, (d) at SZ3, (e) at SZ4, (f) at SZ5. Note that the sea direction is to the right in all images except the photograph of the trench, in which the sea is to the left of the image.



Shimada et al. Supplementary Data S3 *Continued*

Photographs, sketches, soft X-ray images, and CT images of the tsunami deposits. (a) at SZ1, (b) trench photograph at SZ1, (c) at SZ2, (d) at SZ3, (e) at SZ4, (f) at SZ5. Note that the sea direction is to the right in all images except the photograph of the trench, in which the sea is to the left of the image.

(b) Location: SZ1



Shimada et al. Supplementary Data S3 *Continued*
Photographs, sketches, soft X-ray images, and CT images of the tsunami deposits. (a) at SZ1, (b) trench photograph at SZ1, (c) at SZ2, (d) at SZ3, (e) at SZ4, (f) at SZ5. Note that the sea direction is to the right in all images except the photograph of the trench, in which the sea is to the left of the image.

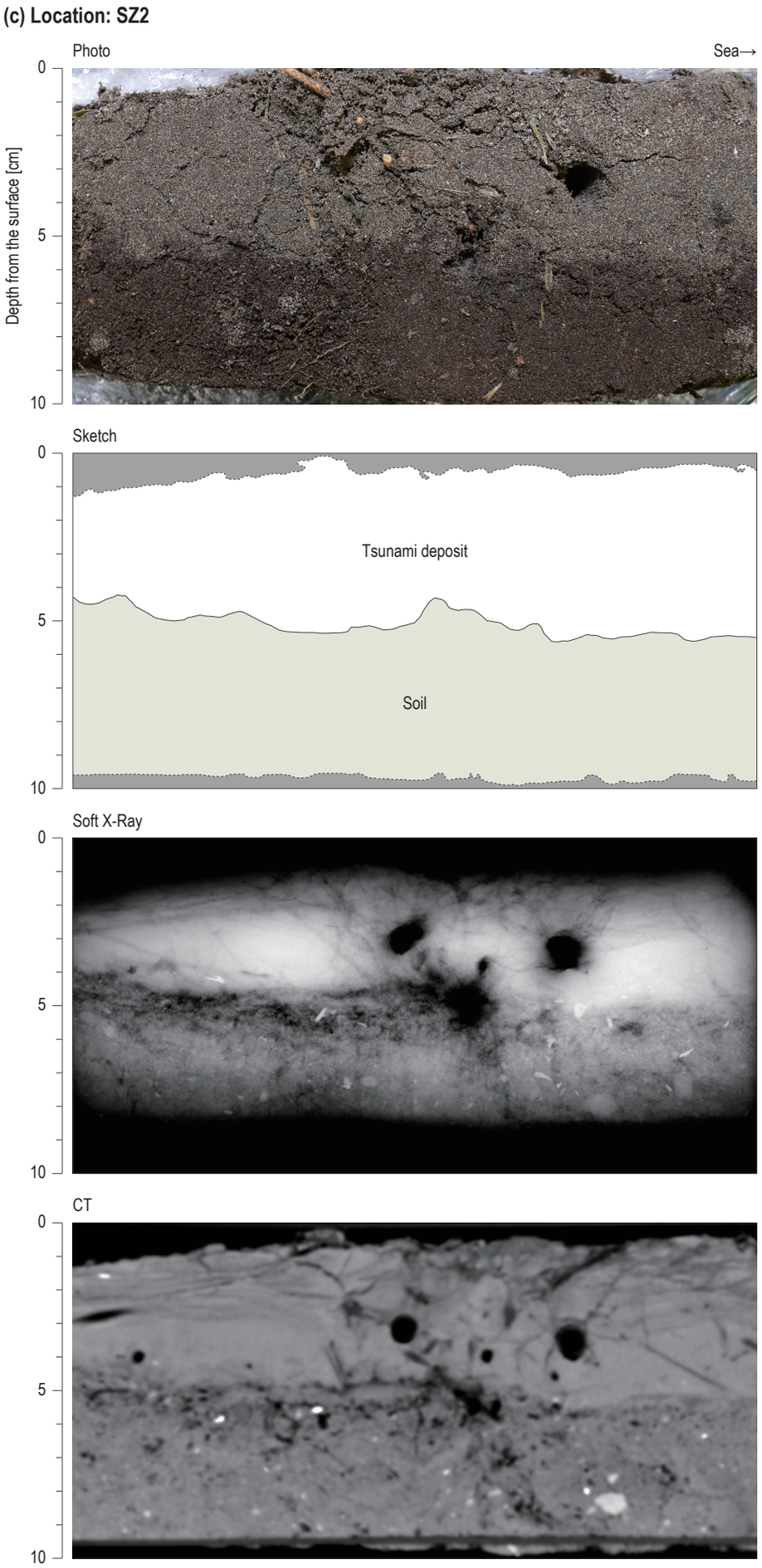

Shimada et al. Supplementary Data S3 *Continued*
Photographs, sketches, soft X-ray images, and CT images of the tsunami deposits. (a) at SZ1, (b) trench photograph at SZ1, (c) at SZ2, (d) at SZ3, (e) at SZ4, (f) at SZ5. Note that the sea direction is to the right in all images except the photograph of the trench, in which the sea is to the left of the image.



Shimada et al. Supplementary Data S3 *Continued*
Photographs, sketches, soft X-ray images, and CT images of the tsunami deposits. (a) at SZ1, (b) trench photograph at SZ1, (c) at SZ2, (d) at SZ3, (e) at SZ4, (f) at SZ5. Note that the sea direction is to the right in all images except the photograph of the trench, in which the sea is to the left of the image.

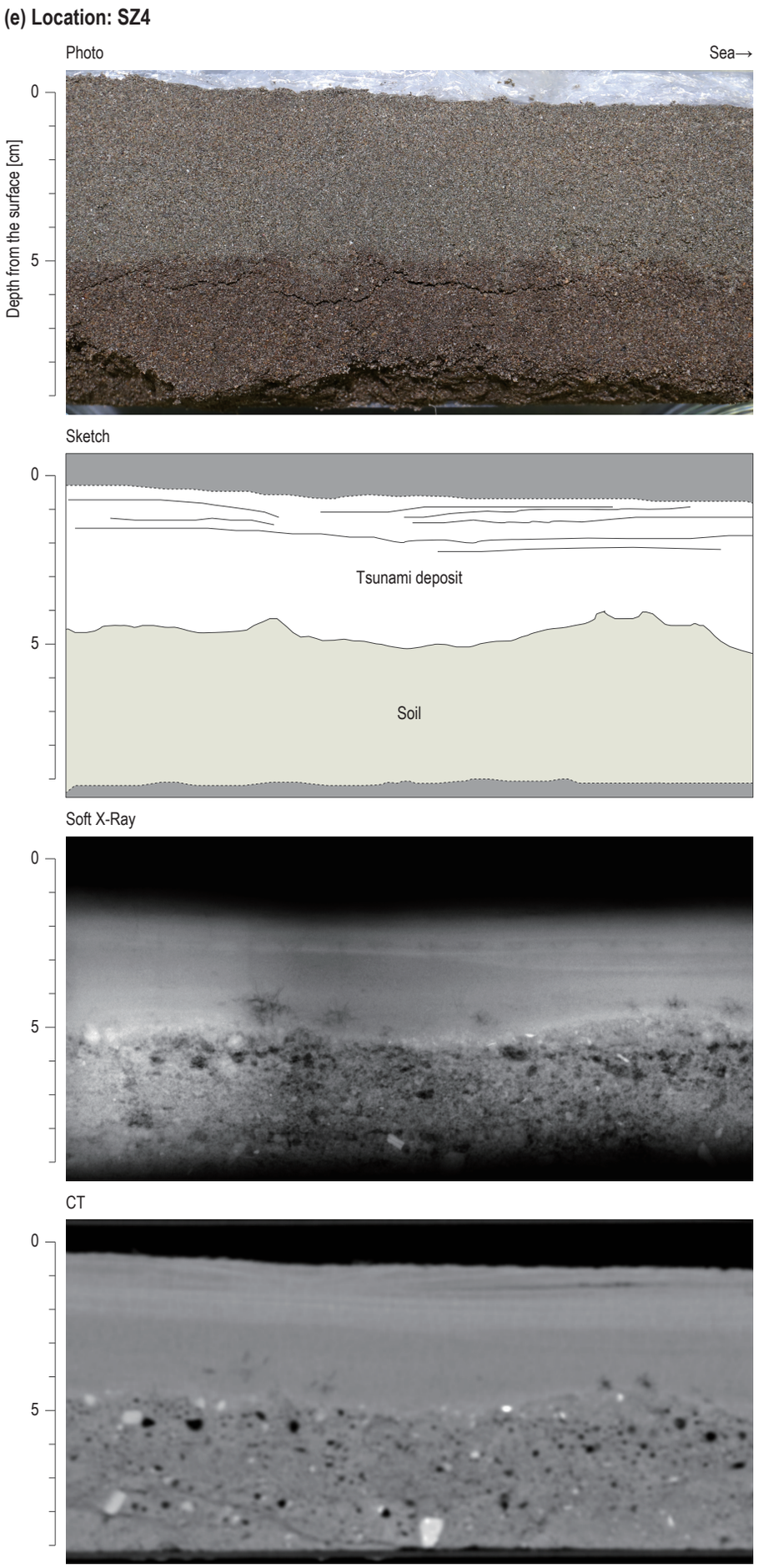

Shimada et al. Supplementary Data S3 *Continued*
Photographs, sketches, soft X-ray images, and CT images of the tsunami deposits. (a) at SZ1, (b) trench photograph at SZ1, (c) at SZ2, (d) at SZ3, (e) at SZ4, (f) at SZ5. Note that the sea direction is to the right in all images except the photograph of the trench, in which the sea is to the left of the image.

(f) Location: SZ5

